2019

Dun Laoghaire Marina

Tide Tables

FOLLOW US

T: +353(0)1 2020040 E: info@dlmarina.com www.dlmarina.com



Photo: lorcanbyrnerton.com

dlr

Comhairle Contae County Council

T: +353(0)1 2801018 E: info@dlharbour.ie www.dlharbour.ie

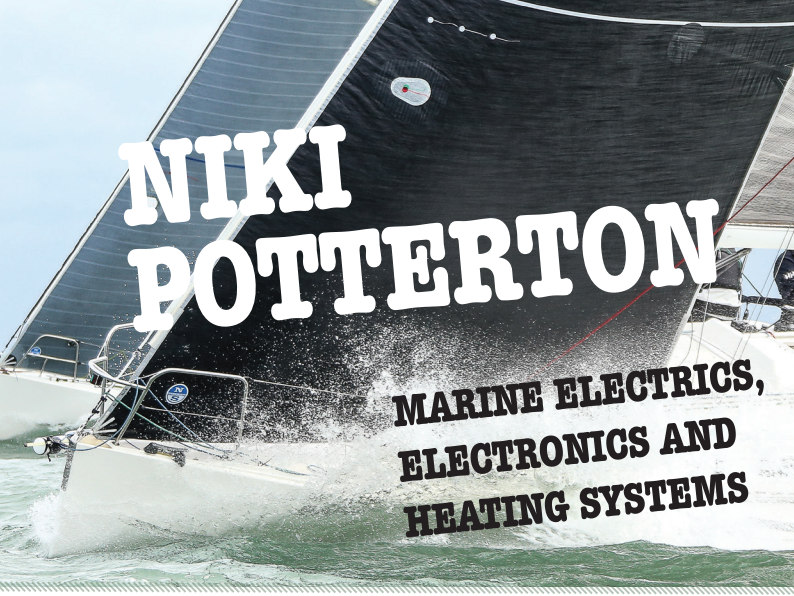

NIKI POTTERTON

MARINE ELECTRICS, ELECTRONICS AND HEATING SYSTEMS

Raymarine

PERFORMANCE MARINE ELECTRONICS

IKUNI

Webasto
Feel the drive

tacktick®
Wireless Electronics

SIMRAD

Eberspächer

B&G

Niki Potterton Electrical Limited

Tel: 00353 (0) 86 251 9790 **Email:** nikpot@eircom.net

Pontoons Ireland

You Name It, We Float It!

Pontoons Ireland:

Ireland's Premier Supplier of Modular Pontoons...

We Sell, We Hire We Install:

Rib Drive Up Docks
Jet Ski Drive Up Docks
Floating Work Platforms

Also Available for:

Special Events
Swim Exit Ramps
Boat Launch Slips

MarineDoc Ltd

Office: 071 930 2493
Mobile: 086 82 65 626
Email: info@pontoonsireland.ie
Website: www.pontoonsireland.ie

Dun Laoghaire

Time Zone: UT/GMT | Lat 53° 18′ N Long 6° 08′ W | Year: 2019

January

Date			HEIGHTS ARE ABOVE CHART DATUM							
			High Water				Low Water			
			Morning		Afternoon		Morning		Afternoon	
			Time	m	Time	m	Time	m	Time	m
1	TU		08 01	3.7	20 28	3.8	01 13	1.1	13 41	1.4
2	W		08 59	3.7	21 26	3.9	02 14	1.1	14 42	1.3
3	TH		09 50	3.8	22 17	3.9	03 08	1.1	15 35	1.2
4	F		10 35	3.9	23 02	3.9	03 55	1.1	16 21	1.1
5	SA		11 15	4.0	23 41	3.9	04 37	1.1	17 02	1.0
6	**SU**	●	11 51	4.1			05 15	1.0	17 40	1.0
7	M		00 17	3.9	12 25	4.1	05 50	1.0	18 16	1.0
8	TU		00 51	3.8	12 58	4.1	06 23	1.0	18 50	1.0
9	W		01 24	3.8	13 33	4.1	06 56	1.1	19 25	1.0
10	TH		01 59	3.7	14 10	4.0	07 30	1.2	20 02	1.1
11	F		02 38	3.7	14 50	4.0	08 08	1.3	20 42	1.2
12	SA		03 21	3.6	15 34	3.8	08 51	1.4	21 28	1.3
13	**SU**		04 10	3.5	16 23	3.7	09 41	1.5	22 20	1.4
14	M	☽	05 05	3.4	17 18	3.6	10 39	1.6	23 18	1.4
15	TU		06 08	3.4	18 21	3.6	11 41	1.7		
16	W		07 12	3.5	19 27	3.6	00 19	1.4	12 46	1.6
17	TH		08 13	3.6	20 30	3.7	01 22	1.4	13 49	1.5
18	F		09 07	3.8	21 26	3.9	02 22	1.3	14 48	1.3
19	SA		09 56	4.0	22 18	4.1	03 15	1.1	15 40	1.0
20	**SU**		10 43	4.2	23 07	4.2	04 02	0.9	16 28	0.7
21	M	O	11 28	4.3	23 55	4.3	04 46	0.7	17 14	0.5
22	TU				12 13	4.5	05 30	0.6	18 00	0.4
23	W		00 43	4.3	13 00	4.5	06 13	0.6	18 46	0.3
24	TH		01 31	4.2	13 48	4.4	06 58	0.6	19 35	0.4
25	F		02 20	4.1	14 38	4.3	07 47	0.7	20 28	0.5
26	SA		03 13	3.9	15 33	4.1	08 40	0.9	21 24	0.7
27	**SU**	☾	04 09	3.7	16 32	3.9	09 38	1.1	22 24	0.9
28	M		05 11	3.6	17 39	3.8	10 43	1.3	23 28	1.1
29	TU		06 17	3.5	18 51	3.6	11 53	1.4		
30	W		07 27	3.5	20 04	3.6	00 36	1.3	13 10	1.4
31	TH		08 34	3.6	21 10	3.6	01 48	1.3	14 25	1.4

Dun Laoghaire

Time Zone: UT/GMT Lat 53° 18′ N Long 6° 08′ W Year: 2019

February

Date			HEIGHTS ARE ABOVE CHART DATUM							
			High Water				Low Water			
			Morning		Afternoon		Morning		Afternoon	
			Time	m	Time	m	Time	m	Time	m
1	F		09 32	3.7	22 05	3.7	02 51	1.3	15 25	1.3
2	SA		10 22	3.8	22 51	3.7	03 42	1.2	16 13	1.1
3	**SU**		11 03	3.9	23 30	3.8	04 24	1.1	16 53	1.0
4	M	●	11 38	4.0			05 01	1.0	17 28	0.9
5	TU		00 02	3.8	12 09	4.1	05 33	1.0	17 59	0.9
6	W		00 32	3.8	12 38	4.1	06 03	0.9	18 28	0.9
7	TH		01 00	3.8	13 08	4.1	06 31	0.9	18 57	0.9
8	F		01 30	3.8	13 41	4.1	07 01	0.9	19 27	0.9
9	SA		02 04	3.7	14 18	4.0	07 34	1.0	20 01	1.0
10	**SU**		02 42	3.7	14 58	3.9	08 12	1.1	20 40	1.0
11	M		03 25	3.6	15 42	3.8	08 55	1.2	21 26	1.2
12	TU	☽	04 14	3.5	16 33	3.7	09 46	1.3	22 20	1.3
13	W		05 11	3.4	17 33	3.5	10 47	1.5	23 25	1.4
14	TH		06 18	3.4	18 44	3.5	11 58	1.5		
15	F		07 30	3.4	19 59	3.6	00 39	1.5	13 15	1.5
16	SA		08 37	3.6	21 06	3.7	01 53	1.4	14 26	1.3
17	**SU**		09 35	3.9	22 03	3.9	02 56	1.2	15 26	0.9
18	M		10 26	4.1	22 54	4.1	03 48	0.9	16 16	0.6
19	TU	O	11 13	4.3	23 42	4.2	04 33	0.7	17 01	0.3
20	W		11 58	4.5			05 15	0.5	17 45	0.2
21	TH		00 27	4.2	12 43	4.5	05 56	0.4	18 29	0.1
22	F		01 12	4.2	13 28	4.5	06 39	0.4	19 14	0.2
23	SA		01 56	4.1	14 15	4.3	07 24	0.5	20 01	0.4
24	**SU**		02 43	3.9	15 06	4.1	08 13	0.6	20 53	0.6
25	M		03 34	3.7	16 01	3.8	09 07	0.8	21 48	0.9
26	TU	☾	04 31	3.5	17 05	3.6	10 08	1.1	22 48	1.2
27	W		05 37	3.4	18 19	3.4	11 16	1.3	23 57	1.4
28	TH		06 51	3.3	19 39	3.3			12 37	1.4

Dun Laoghaire

Time Zone: UT/GMT Lat 53° 18′ N Long 6° 08′ W Year: 2019

March – Add One Hour for BST

Date			HEIGHTS ARE ABOVE CHART DATUM							
			High Water				Low Water			
			Morning		Afternoon		Morning		Afternoon	
			Time	m	Time	m	Time	m	Time	m
1	F		08 05	3.3	20 51	3.4	01 17	1.5	14 06	1.3
2	SA		09 10	3.5	21 50	3.5	02 31	1.4	15 11	1.2
3	**SU**		10 02	3.6	22 36	3.6	03 26	1.3	15 58	1.0
4	M		10 44	3.8	23 12	3.6	04 07	1.1	16 35	0.9
5	TU		11 18	3.9	23 42	3.7	04 42	0.9	17 07	0.8
6	W	●	11 46	3.9			05 12	0.8	17 35	0.7
7	TH		00 08	3.7	12 12	3.9	05 38	0.8	18 00	0.7
8	F		00 33	3.7	12 40	4.0	06 03	0.7	18 25	0.7
9	SA		01 00	3.7	13 11	4.0	06 31	0.7	18 53	0.7
10	**SU**		01 32	3.7	13 47	3.9	07 03	0.7	19 25	0.7
11	M		02 09	3.7	14 27	3.8	07 40	0.7	20 03	0.8
12	TU		02 50	3.6	15 11	3.7	08 23	0.8	20 47	0.9
13	W		03 38	3.5	16 02	3.6	09 12	1.0	21 39	1.1
14	TH	☽	04 33	3.4	17 03	3.4	10 12	1.2	22 45	1.3
15	F		05 39	3.3	18 17	3.3	11 27	1.3		
16	SA		06 56	3.3	19 38	3.4	00 06	1.4	12 51	1.3
17	**SU**		08 11	3.5	20 50	3.6	01 30	1.3	14 09	1.1
18	M		09 14	3.7	21 49	3.8	02 39	1.1	15 11	0.7
19	TU		10 08	4.0	22 40	4.0	03 32	0.8	16 00	0.4
20	W		10 56	4.2	23 25	4.1	04 16	0.6	16 44	0.2
21	TH	○	11 40	4.3			04 57	0.4	17 26	0.0
22	F		00 08	4.2	12 24	4.4	05 38	0.3	18 08	0.0
23	SA		00 50	4.1	13 08	4.3	06 19	0.2	18 50	0.1
24	**SU**		01 31	4.0	13 53	4.2	07 03	0.3	19 35	0.3
25	M		02 14	3.9	14 41	3.9	07 50	0.5	20 22	0.6
26	TU		03 01	3.7	15 33	3.7	08 41	0.7	21 14	0.9
27	W		03 53	3.5	16 35	3.4	09 39	0.9	22 12	1.2
28	TH	☾	04 57	3.3	17 48	3.2	10 45	1.1	23 18	1.4
29	F		06 11	3.2	19 09	3.1			12 03	1.3
30	SA		07 28	3.2	20 25	3.2	00 39	1.5	13 36	1.2
31	**SU**	GMT / BST	08 37	3.3	21 25	3.3	02 02	1.5	14 44	1.1

Please add one hour for BST between March 31 - Oct 27 2019

Dun Laoghaire

Time Zone: UT/GMT | Lat 53° 18′ N Long 6° 08′ W | Year: 2019

April – Add One Hour for BST

Date			HEIGHTS ARE ABOVE CHART DATUM							
			High Water				Low Water			
			Morning		Afternoon		Morning		Afternoon	
			Time	m	Time	m	Time	m	Time	m
1	M		09 31	3.5	22 09	3.4	02 59	1.3	15 31	0.9
2	TU		10 13	3.6	22 45	3.5	03 41	1.1	16 07	0.8
3	W		10 46	3.7	23 13	3.6	04 15	0.9	16 37	0.7
4	TH		11 14	3.7	23 38	3.6	04 44	0.8	17 03	0.6
5	F	●	11 41	3.8			05 09	0.7	17 27	0.5
6	SA		00 02	3.7	12 10	3.8	05 34	0.6	17 52	0.5
7	**SU**		00 31	3.7	12 43	3.8	06 03	0.5	18 21	0.5
8	M		01 04	3.7	13 21	3.8	06 37	0.5	18 55	0.5
9	TU		01 42	3.7	14 03	3.8	07 16	0.5	19 35	0.6
10	W		02 25	3.6	14 50	3.6	08 01	0.6	20 21	0.8
11	TH		03 13	3.5	15 44	3.5	08 53	0.8	21 15	1.0
12	F	☽	04 10	3.4	16 48	3.3	09 57	0.9	22 24	1.2
13	SA		05 17	3.3	18 04	3.3	11 14	1.1	23 49	1.4
14	**SU**		06 34	3.3	19 25	3.3			12 37	1.0
15	M		07 50	3.5	20 35	3.5	01 12	1.3	13 52	0.8
16	TU		08 54	3.7	21 33	3.8	02 20	1.1	14 52	0.6
17	W		09 48	3.9	22 21	3.9	03 12	0.8	15 41	0.3
18	TH		10 37	4.1	23 05	4.0	03 57	0.6	16 24	0.2
19	F	O	11 22	4.2	23 46	4.1	04 39	0.4	17 06	0.1
20	SA				12 05	4.2	05 20	0.3	17 47	0.1
21	**SU**		00 27	4.0	12 49	4.1	06 01	0.3	18 27	0.3
22	M		01 07	4.0	13 33	4.0	06 44	0.4	19 10	0.5
23	TU		01 48	3.9	14 19	3.8	07 30	0.5	19 55	0.7
24	W		02 32	3.7	15 09	3.5	08 20	0.7	20 44	1.0
25	TH		03 21	3.5	16 07	3.3	09 15	0.9	21 38	1.2
26	F	☾	04 19	3.4	17 16	3.1	10 17	1.1	22 41	1.4
27	SA		05 29	3.2	18 31	3.0	11 27	1.2	23 55	1.6
28	**SU**		06 42	3.2	19 44	3.1			12 48	1.2
29	M		07 49	3.3	20 44	3.2	01 15	1.5	13 59	1.1
30	TU		08 45	3.4	21 30	3.4	02 18	1.4	14 50	1.0

Please add one hour for BST between March 31 - Oct 27 2019

Dun Laoghaire

Time Zone: UT/GMT Lat 53° 18′ N Long 6° 08′ W Year: 2019

May – Add One Hour for BST

Date			HEIGHTS ARE ABOVE CHART DATUM							
			High Water				Low Water			
			Morning		Afternoon		Morning		Afternoon	
			Time	m	Time	m	Time	m	Time	m
1	W		09 30	3.5	22 06	3.5	03 04	1.2	15 28	0.8
2	TH		10 06	3.6	22 37	3.6	03 40	1.0	15 59	0.7
3	F		10 38	3.7	23 04	3.7	04 10	0.9	16 27	0.6
4	SA	●	11 09	3.8	23 33	3.7	04 37	0.7	16 54	0.6
5	**SU**		11 43	3.8			05 07	0.6	17 23	0.5
6	M		00 04	3.8	12 21	3.8	05 39	0.5	17 56	0.5
7	TU		00 41	3.8	13 02	3.8	06 17	0.4	18 33	0.5
8	W		01 22	3.8	13 47	3.8	07 00	0.5	19 16	0.7
9	TH		02 07	3.8	14 37	3.7	07 48	0.6	20 05	0.8
10	F		02 58	3.7	15 34	3.5	08 45	0.7	21 04	1.1
11	SA		03 56	3.6	16 41	3.4	09 51	0.8	22 15	1.2
12	**SU**	☽	05 04	3.5	17 55	3.4	11 06	0.9	23 35	1.3
13	M		06 18	3.5	19 10	3.5			12 21	0.9
14	TU		07 29	3.6	20 16	3.6	00 51	1.3	13 31	0.8
15	W		08 33	3.8	21 12	3.8	01 56	1.1	14 29	0.6
16	TH		09 28	3.9	22 00	3.9	02 51	0.9	15 19	0.5
17	F		10 18	4.0	22 44	4.0	03 38	0.8	16 04	0.4
18	SA	O	11 04	4.1	23 26	4.0	04 21	0.6	16 46	0.4
19	**SU**		11 49	4.1			05 03	0.6	17 27	0.5
20	M		00 06	4.0	12 32	4.0	05 45	0.6	18 07	0.6
21	TU		00 46	4.0	13 15	3.9	06 28	0.6	18 48	0.7
22	W		01 26	3.9	13 59	3.7	07 13	0.7	19 31	0.9
23	TH		02 08	3.9	14 46	3.6	08 00	0.8	20 16	1.1
24	F		02 53	3.7	15 37	3.4	08 51	1.0	21 06	1.3
25	SA		03 45	3.6	16 37	3.3	09 46	1.1	22 04	1.5
26	**SU**	☾	04 44	3.5	17 43	3.2	10 46	1.2	23 07	1.6
27	M		05 50	3.4	18 50	3.2	11 50	1.3		
28	TU		06 55	3.4	19 50	3.3	00 15	1.6	12 56	1.3
29	W		07 53	3.4	20 41	3.4	01 20	1.6	13 54	1.2
30	TH		08 42	3.5	21 22	3.6	02 13	1.4	14 39	1.1
31	F		09 24	3.6	21 58	3.7	02 55	1.3	15 17	0.9

Please add one hour for BST between March 31 - Oct 27 2019

Dun Laoghaire

Time Zone: UT/GMT Lat 53° 18′ N Long 6° 08′ W Year: 2019

June – Add One Hour for BST

Date			HEIGHTS ARE ABOVE CHART DATUM							
			High Water				Low Water			
			Morning		Afternoon		Morning		Afternoon	
			Time	m	Time	m	Time	m	Time	m
1	SA		10 03	3.8	22 32	3.8	03 32	1.1	15 51	0.8
2	**SU**		10 41	3.9	23 06	3.9	04 06	0.9	16 24	0.7
3	M	●	11 21	3.9	23 43	4.0	04 42	0.7	17 00	0.7
4	TU				12 03	4.0	05 21	0.6	17 38	0.6
5	W		00 22	4.0	12 48	4.0	06 03	0.5	18 19	0.7
6	TH		01 06	4.1	13 36	3.9	06 49	0.5	19 04	0.8
7	F		01 54	4.0	14 28	3.8	07 40	0.6	19 55	0.9
8	SA		02 46	3.9	15 25	3.7	08 37	0.7	20 54	1.1
9	**SU**		03 44	3.9	16 29	3.6	09 42	0.8	22 02	1.2
10	M	☽	04 50	3.8	17 38	3.6	10 50	0.9	23 14	1.3
11	TU		05 59	3.8	18 47	3.6	11 59	0.9		
12	W		07 07	3.8	19 51	3.7	00 24	1.3	13 05	0.9
13	TH		08 11	3.9	20 48	3.8	01 30	1.2	14 05	0.8
14	F		09 09	4.0	21 39	3.9	02 28	1.1	14 58	0.8
15	SA		10 02	4.0	22 26	4.0	03 20	1.0	15 46	0.8
16	**SU**		10 51	4.0	23 09	4.0	04 07	1.0	16 29	0.8
17	M	O	11 36	4.0	23 49	4.1	04 52	0.9	17 11	0.9
18	TU				12 18	4.0	05 34	0.9	17 51	0.9
19	W		00 28	4.1	12 59	3.9	06 16	0.9	18 29	1.0
20	TH		01 07	4.1	13 39	3.8	06 57	0.9	19 08	1.1
21	F		01 46	4.0	14 19	3.7	07 39	1.0	19 49	1.2
22	SA		02 27	4.0	15 03	3.6	08 23	1.1	20 34	1.4
23	**SU**		03 11	3.9	15 52	3.5	09 11	1.2	21 23	1.5
24	M		03 59	3.7	16 48	3.4	10 02	1.3	22 19	1.6
25	TU	☾	04 54	3.6	17 49	3.4	10 56	1.4	23 17	1.7
26	W		05 54	3.6	18 51	3.4	11 53	1.4		
27	TH		06 55	3.6	19 47	3.5	00 16	1.7	12 50	1.4
28	F		07 53	3.6	20 37	3.6	01 14	1.6	13 45	1.4
29	SA		08 45	3.7	21 22	3.8	02 07	1.5	14 35	1.2
30	**SU**		09 32	3.8	22 03	3.9	02 55	1.3	15 19	1.1

Please add one hour for BST between March 31 - Oct 27 2019

Dun Laoghaire

Time Zone: UT/GMT Lat 53° 18′ N Long 6° 08′ W Year: 2019

July – Add One Hour for BST

Date			HEIGHTS ARE ABOVE CHART DATUM							
			High Water				Low Water			
			Morning		Afternoon		Morning		Afternoon	
			Time	m	Time	m	Time	m	Time	m
1	M		10 18	4.0	22 43	4.1	03 40	1.1	16 01	1.0
2	TU	●	11 03	4.1	23 24	4.2	04 23	0.9	16 42	0.8
3	W		11 48	4.2			05 06	0.7	17 24	0.8
4	TH		00 07	4.3	12 35	4.2	05 51	0.6	18 06	0.7
5	F		00 52	4.3	13 24	4.1	06 38	0.5	18 52	0.8
6	SA		01 40	4.3	14 14	4.1	07 29	0.5	19 42	0.9
7	**SU**		02 32	4.2	15 09	4.0	08 23	0.6	20 38	1.0
8	M		03 28	4.2	16 08	3.8	09 22	0.8	21 40	1.2
9	TU	☽	04 29	4.0	17 11	3.7	10 25	0.9	22 45	1.3
10	W		05 35	4.0	18 17	3.7	11 29	1.0	23 52	1.4
11	TH		06 43	3.9	19 23	3.7			12 34	1.1
12	F		07 50	3.9	20 25	3.8	01 00	1.4	13 39	1.2
13	SA		08 53	3.9	21 21	3.9	02 07	1.4	14 38	1.2
14	**SU**		09 50	3.9	22 11	4.0	03 06	1.3	15 31	1.2
15	M		10 41	3.9	22 56	4.1	03 58	1.2	16 17	1.2
16	TU	○	11 26	4.0	23 36	4.1	04 44	1.1	16 58	1.1
17	W				12 05	3.9	05 25	1.1	17 36	1.1
18	TH		00 13	4.2	12 42	3.9	06 02	1.0	18 11	1.1
19	F		00 48	4.2	13 16	3.9	06 38	1.0	18 46	1.2
20	SA		01 22	4.2	13 50	3.8	07 14	1.1	19 21	1.2
21	**SU**		01 57	4.1	14 26	3.8	07 52	1.1	19 59	1.3
22	M		02 35	4.0	15 06	3.7	08 32	1.2	20 41	1.4
23	TU		03 17	3.9	15 51	3.6	09 15	1.3	21 29	1.5
24	W		04 03	3.8	16 43	3.5	10 03	1.4	22 22	1.6
25	TH	☾	04 55	3.7	17 42	3.5	10 56	1.5	23 20	1.7
26	F		05 54	3.6	18 48	3.5	11 53	1.5		
27	SA		07 00	3.6	19 51	3.6	00 21	1.7	12 55	1.6
28	**SU**		08 06	3.7	20 47	3.8	01 24	1.7	13 56	1.5
29	M		09 05	3.8	21 36	4.0	02 24	1.5	14 53	1.3
30	TU		09 58	4.0	22 22	4.2	03 18	1.2	15 42	1.1
31	W		10 47	4.2	23 06	4.3	04 07	1.0	16 27	0.9

Please add one hour for BST between March 31 - Oct 27 2019

Dun Laoghaire

Time Zone: UT/GMT | Lat 53° 18′ N Long 6° 08′ W | Year: 2019

August – Add One Hour for BST

Date			HEIGHTS ARE ABOVE CHART DATUM							
			High Water				Low Water			
			Morning		Afternoon		Morning		Afternoon	
			Time	m	Time	m	Time	m	Time	m
1	TH	●	11 34	4.3	23 50	4.5	04 53	0.7	17 09	0.8
2	F				12 21	4.3	05 38	0.5	17 52	0.7
3	SA		00 36	4.5	13 08	4.3	06 24	0.4	18 36	0.7
4	**SU**		01 23	4.5	13 55	4.2	07 11	0.4	19 23	0.7
5	M		02 12	4.4	14 45	4.1	08 02	0.5	20 15	0.9
6	TU		03 05	4.3	15 39	3.9	08 56	0.7	21 11	1.1
7	W	☽	04 03	4.1	16 38	3.8	09 54	0.9	22 14	1.2
8	TH		05 06	3.9	17 43	3.7	10 55	1.1	23 20	1.4
9	F		06 16	3.8	18 53	3.6			12 01	1.3
10	SA		07 30	3.7	20 02	3.7	00 32	1.5	13 12	1.4
11	**SU**		08 40	3.7	21 05	3.8	01 50	1.5	14 21	1.4
12	M		09 41	3.8	21 58	3.9	02 58	1.4	15 18	1.4
13	TU		10 32	3.8	22 43	4.0	03 51	1.2	16 04	1.3
14	W		11 15	3.9	23 22	4.1	04 34	1.1	16 43	1.2
15	TH	O	11 50	3.9	23 55	4.1	05 11	1.0	17 18	1.1
16	F				12 21	3.9	05 45	1.0	17 50	1.1
17	SA		00 24	4.2	12 50	3.9	06 15	1.0	18 20	1.1
18	**SU**		00 53	4.2	13 18	3.9	06 46	1.0	18 50	1.1
19	M		01 24	4.1	13 50	3.8	07 17	1.0	19 23	1.1
20	TU		01 59	4.1	14 26	3.8	07 50	1.1	19 59	1.2
21	W		02 39	4.0	15 07	3.7	08 27	1.2	20 42	1.3
22	TH		03 22	3.9	15 53	3.6	09 10	1.3	21 31	1.5
23	F	☾	04 10	3.8	16 47	3.5	10 01	1.4	22 29	1.6
24	SA		05 07	3.6	17 51	3.5	11 00	1.5	23 37	1.7
25	**SU**		06 15	3.5	19 05	3.5			12 10	1.6
26	M		07 33	3.6	20 14	3.7	00 49	1.6	13 24	1.6
27	TU		08 43	3.7	21 12	3.9	02 00	1.4	14 31	1.4
28	W		09 41	3.9	22 02	4.2	03 02	1.2	15 25	1.2
29	TH		10 32	4.1	22 48	4.4	03 53	0.8	16 10	0.9
30	F	●	11 18	4.3	23 32	4.5	04 38	0.5	16 52	0.7
31	SA				12 03	4.4	05 22	0.3	17 34	0.6

Please add one hour for BST between March 31 - Oct 27 2019

Dun Laoghaire

Time Zone: UT/GMT Lat 53° 18′ N Long 6° 08′ W Year: 2019

September – Add One Hour for BST

Date			HEIGHTS ARE ABOVE CHART DATUM							
			High Water				Low Water			
			Morning		Afternoon		Morning		Afternoon	
			Time	m	Time	m	Time	m	Time	m
1	**SU**		00 16	4.6	12 47	4.3	06 05	0.2	18 16	0.5
2	M		01 01	4.6	13 32	4.3	06 49	0.3	19 01	0.6
3	TU		01 48	4.5	14 18	4.1	07 37	0.4	19 49	0.7
4	W		02 39	4.3	15 08	3.9	08 27	0.6	20 43	0.9
5	TH		03 34	4.0	16 04	3.8	09 22	0.9	21 44	1.1
6	F	☽	04 38	3.8	17 08	3.6	10 21	1.2	22 51	1.3
7	SA		05 51	3.6	18 22	3.5	11 26	1.4		
8	**SU**		07 10	3.5	19 38	3.5	00 07	1.4	12 43	1.6
9	M		08 27	3.5	20 45	3.7	01 34	1.4	14 01	1.6
10	TU		09 29	3.6	21 40	3.8	02 46	1.3	15 01	1.4
11	W		10 18	3.7	22 24	3.9	03 37	1.1	15 46	1.3
12	TH		10 57	3.8	23 00	4.0	04 16	1.0	16 23	1.1
13	F		11 29	3.8	23 30	4.0	04 50	0.9	16 56	1.0
14	SA	○	11 56	3.8	23 55	4.0	05 20	0.8	17 25	1.0
15	**SU**				12 20	3.8	05 47	0.8	17 52	0.9
16	M		00 21	4.0	12 46	3.8	06 13	0.8	18 18	0.9
17	TU		00 51	4.0	13 16	3.8	06 40	0.8	18 49	0.9
18	W		01 26	4.0	13 52	3.8	07 10	0.9	19 24	1.0
19	TH		02 06	3.9	14 32	3.8	07 45	1.0	20 05	1.1
20	F		02 49	3.8	15 18	3.7	08 26	1.1	20 53	1.2
21	SA		03 39	3.7	16 11	3.5	09 16	1.3	21 52	1.4
22	**SU**	☾	04 37	3.5	17 13	3.5	10 18	1.5	23 06	1.5
23	M		05 48	3.4	18 28	3.5	11 37	1.6		
24	TU		07 10	3.4	19 45	3.6	00 26	1.5	13 00	1.6
25	W		08 25	3.6	20 48	3.9	01 42	1.3	14 11	1.4
26	TH		09 25	3.9	21 41	4.1	02 45	0.9	15 06	1.1
27	F		10 15	4.1	22 27	4.3	03 35	0.6	15 51	0.8
28	SA	●	11 00	4.2	23 11	4.5	04 20	0.3	16 33	0.6
29	**SU**		11 42	4.3	23 55	4.5	05 02	0.2	17 14	0.5
30	M				12 24	4.3	05 43	0.1	17 55	0.4

Please add one hour for BST between March 31 - Oct 27 2019

Dun Laoghaire

Time Zone: UT/GMT Lat 53° 18′ N Long 6° 08′ W Year: 2019

October – Add One Hour for BST

Date			HEIGHTS ARE ABOVE CHART DATUM							
			High Water				Low Water			
			Morning		Afternoon		Morning		Afternoon	
			Time	m	Time	m	Time	m	Time	m
1	TU		00 39	4.5	13 07	4.2	06 26	0.2	18 38	0.5
2	W		01 25	4.3	13 51	4.1	07 10	0.4	19 26	0.6
3	TH		02 14	4.1	14 38	3.9	07 58	0.7	20 18	0.8
4	F		03 08	3.8	15 30	3.7	08 50	1.0	21 17	1.0
5	SA	☽	04 11	3.6	16 33	3.5	09 48	1.3	22 24	1.2
6	**SU**		05 25	3.3	17 47	3.4	10 53	1.5	23 42	1.4
7	M		06 46	3.3	19 05	3.4			12 09	1.6
8	TU		08 04	3.3	20 15	3.5	01 09	1.3	13 31	1.6
9	W		09 06	3.4	21 11	3.7	02 20	1.2	14 34	1.5
10	TH		09 53	3.6	21 55	3.8	03 10	1.0	15 20	1.3
11	F		10 30	3.7	22 30	3.9	03 48	0.9	15 57	1.1
12	SA		11 00	3.7	22 58	3.9	04 21	0.8	16 29	1.0
13	**SU**	○	11 26	3.8	23 24	3.9	04 50	0.7	16 57	0.9
14	M		11 49	3.8	23 51	3.9	05 15	0.7	17 23	0.8
15	TU				12 16	3.8	05 40	0.7	17 50	0.8
16	W		00 22	3.9	12 48	3.8	06 06	0.7	18 21	0.8
17	TH		01 00	3.9	13 24	3.8	06 37	0.8	18 57	0.8
18	F		01 41	3.8	14 06	3.8	07 13	0.9	19 39	0.9
19	SA		02 27	3.7	14 52	3.7	07 56	1.0	20 30	1.1
20	**SU**		03 19	3.6	15 46	3.6	08 47	1.2	21 32	1.2
21	M	☾	04 20	3.4	16 50	3.5	09 52	1.4	22 49	1.3
22	TU		05 33	3.3	18 04	3.5	11 16	1.6		
23	W		06 54	3.4	19 20	3.6	00 09	1.3	12 40	1.5
24	TH		08 07	3.6	20 25	3.9	01 23	1.1	13 49	1.3
25	F		09 05	3.8	21 19	4.1	02 24	0.8	14 45	1.1
26	SA	BST	09 54	4.0	22 07	4.3	03 14	0.5	15 31	0.8
27	**SU**	GMT	10 38	4.2	22 51	4.4	03 59	0.3	16 13	0.6
28	M	●	11 20	4.2	23 36	4.4	04 40	0.2	16 55	0.5
29	TU				12 01	4.2	05 22	0.2	17 37	0.5
30	W		00 20	4.3	12 43	4.2	06 03	0.4	18 20	0.5
31	TH		01 06	4.2	13 26	4.1	06 46	0.5	19 07	0.6

Please add one hour for BST between March 31 - Oct 27 2019

Dun Laoghaire

Time Zone: UT/GMT | Lat 53° 18′ N Long 6° 08′ W | Year: 2019

November

Date			HEIGHTS ARE ABOVE CHART DATUM							
			High Water				Low Water			
			Morning		Afternoon		Morning		Afternoon	
			Time	m	Time	m	Time	m	Time	m
1	F		01 54	4.0	14 11	3.9	07 32	0.8	19 57	0.8
2	SA		02 46	3.7	15 00	3.8	08 21	1.1	20 54	1.0
3	**SU**		03 45	3.5	15 58	3.6	09 16	1.3	21 57	1.2
4	M	☽	04 54	3.3	17 07	3.5	10 19	1.5	23 08	1.3
5	TU		06 10	3.2	18 21	3.4	11 31	1.7		
6	W		07 24	3.2	19 31	3.5	00 27	1.3	12 49	1.7
7	TH		08 27	3.4	20 29	3.6	01 38	1.2	13 55	1.5
8	F		09 15	3.5	21 16	3.7	02 31	1.1	14 45	1.4
9	SA		09 54	3.6	21 53	3.8	03 13	1.0	15 25	1.2
10	**SU**		10 25	3.7	22 25	3.8	03 47	0.9	15 59	1.1
11	M		10 53	3.8	22 55	3.9	04 17	0.8	16 29	0.9
12	TU	○	11 21	3.8	23 26	3.9	04 44	0.8	16 57	0.9
13	W		11 51	3.9			05 11	0.7	17 27	0.8
14	TH		00 01	3.9	12 25	3.9	05 40	0.7	18 00	0.7
15	F		00 41	3.9	13 04	3.9	06 14	0.8	18 39	0.8
16	SA		01 24	3.8	13 46	3.9	06 53	0.9	19 24	0.8
17	**SU**		02 12	3.7	14 34	3.8	07 38	1.0	20 17	0.9
18	M		03 06	3.6	15 29	3.7	08 32	1.2	21 20	1.1
19	TU	☾	04 09	3.5	16 32	3.6	09 38	1.4	22 34	1.1
20	W		05 20	3.4	17 42	3.6	10 58	1.5	23 49	1.1
21	TH		06 34	3.5	18 55	3.7			12 15	1.5
22	F		07 42	3.6	20 00	3.9	00 58	1.0	13 24	1.3
23	SA		08 41	3.8	20 57	4.0	01 59	0.8	14 21	1.1
24	**SU**		09 31	4.0	21 48	4.2	02 51	0.7	15 11	1.0
25	M		10 17	4.1	22 35	4.2	03 38	0.6	15 56	0.8
26	TU	●	11 00	4.2	23 21	4.2	04 21	0.5	16 40	0.7
27	W		11 42	4.2			05 03	0.6	17 23	0.7
28	TH		00 06	4.2	12 24	4.2	05 44	0.7	18 07	0.7
29	F		00 52	4.0	13 06	4.1	06 26	0.8	18 52	0.8
30	SA		01 38	3.9	13 49	4.1	07 09	1.0	19 39	0.9

Dun Laoghaire

Time Zone: UT/GMT | Lat 53° 18′ N Long 6° 08′ W | Year: 2019

December

Date			HEIGHTS ARE ABOVE CHART DATUM							
			High Water				Low Water			
			Morning		Afternoon		Morning		Afternoon	
			Time	m	Time	m	Time	m	Time	m
1	**SU**		02 25	3.7	14 34	3.9	07 55	1.1	20 30	1.0
2	M		03 17	3.6	15 25	3.8	08 45	1.4	21 26	1.2
3	TU		04 16	3.4	16 23	3.6	09 42	1.5	22 27	1.3
4	W	☽	05 21	3.3	17 29	3.5	10 45	1.7	23 32	1.4
5	TH		06 29	3.3	18 35	3.5	11 53	1.7		
6	F		07 32	3.3	19 37	3.5	00 39	1.4	13 01	1.7
7	SA		08 26	3.5	20 29	3.6	01 40	1.3	14 00	1.6
8	**SU**		09 10	3.6	21 14	3.7	02 29	1.2	14 47	1.4
9	M		09 48	3.7	21 53	3.8	03 09	1.1	15 27	1.3
10	TU		10 23	3.8	22 30	3.9	03 44	1.0	16 01	1.1
11	W		10 56	3.9	23 07	3.9	04 16	0.9	16 34	1.0
12	TH	O	11 30	4.0	23 46	4.0	04 48	0.9	17 09	0.8
13	F				12 07	4.1	05 22	0.8	17 47	0.7
14	SA		00 28	4.0	12 48	4.1	05 59	0.8	18 28	0.7
15	**SU**		01 13	3.9	13 31	4.1	06 41	0.9	19 14	0.7
16	M		02 01	3.9	14 19	4.0	07 27	1.0	20 06	0.8
17	TU		02 54	3.8	15 12	3.9	08 19	1.1	21 06	0.9
18	W		03 53	3.7	16 12	3.9	09 21	1.3	22 13	1.0
19	TH	☾	04 58	3.6	17 18	3.8	10 32	1.4	23 21	1.0
20	F		06 05	3.6	18 27	3.8	11 44	1.4		
21	SA		07 11	3.7	19 34	3.9	00 28	1.0	12 53	1.4
22	**SU**		08 13	3.8	20 36	4.0	01 31	1.0	13 56	1.3
23	M		09 08	3.9	21 33	4.0	02 29	0.9	14 53	1.2
24	TU		09 58	4.0	22 25	4.1	03 20	0.9	15 44	1.0
25	W		10 45	4.1	23 13	4.1	04 07	0.9	16 31	0.9
26	TH	●	11 28	4.2	23 58	4.0	04 50	0.9	17 16	0.9
27	F				12 10	4.2	05 31	0.9	17 58	0.8
28	SA		00 40	4.0	12 50	4.2	06 11	1.0	18 39	0.8
29	**SU**		01 21	3.9	13 29	4.2	06 50	1.0	19 21	0.9
30	M		02 02	3.8	14 10	4.1	07 31	1.1	20 04	1.0
31	TU		02 45	3.7	14 52	4.0	08 14	1.3	20 51	1.1

Dun Laoghaire Marina

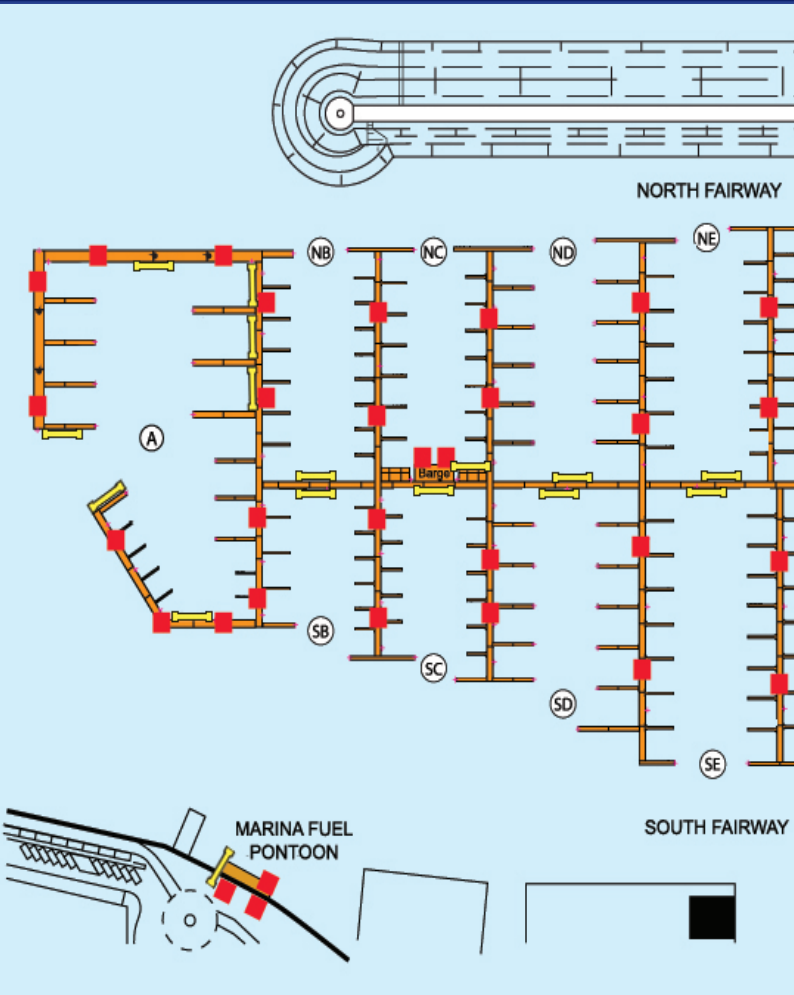

Safety Plan

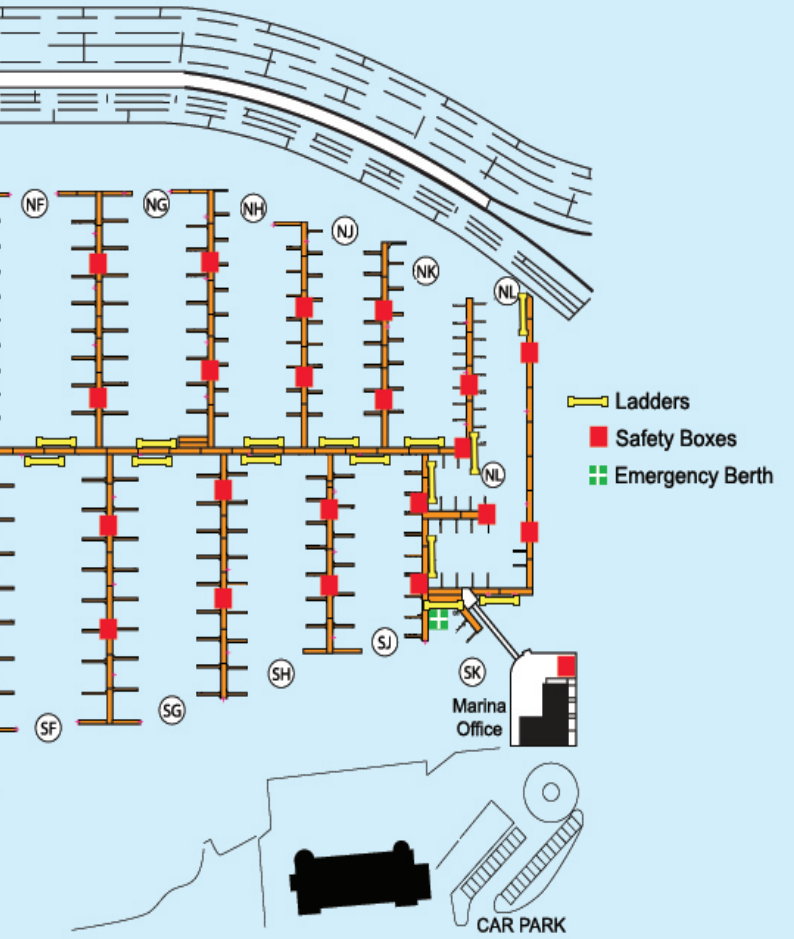
NF
NG
NH
NJ
NK
NL
NL
SF
SG
SH
SJ
SK
Marina Office
CAR PARK
Ladders
Safety Boxes
Emergency Berth

TODD
NAVIGATION

Delivering navigation safety since 1988

Your International ADMIRALTY Chart Agent

- Standard ADMIRALTY Charts (Worldwide-stock)
- ADMIRALTY Leisure Folios
- Electronic Charts & Digital Products
- Imray Charts & Pilot Books

TODD NAVIGATION
85 High Street, Bangor, BT20 5BD
TEL: +44 (0) 28 9146 6640
Email: sales@toddnav.com
Online Shop:
www.toddchart.com

ADMIRALTY
INTERNATIONAL CHART AGENT
DIGITAL DISTRIBUTOR

MASTS & RIGGING
IRELAND LIMITED

Ireland's Premier Yacht Rigging Company

For all your mast and rigging requirements throughout the season!

We are certified dealers for Selden, Harken, Z Spars, Marlow & Sparcraft.

Unit 2, Site 18
Duleek Business Park
Co. Meath A92 TP49

T: +353 (0) 18903232 / 214833878

F: /mastsandriggingireland

E: info@riggers.ie

W: www.masts-rigging-ireland.ie

SERVICE NATIONWIDE
Sailing & Rigging Solutions to suit your budget!

SELDÉN | HARKEN | Marlow | Z SPARS | STA-LOK

Kit Dunne
Experienced Angler / Skipper / Owner

10C Wicklow Heights, Wicklow Town, Co. Wicklow.
Tel: 0404-67031 **Mob:** 087-6832179
Email: info@wicklowboatcharters.ie **Web:** www.wicklowboatcharters.ie

SIGHTSEEING - TOURS - ANGLING - SURVEYS - CORPORATE

Useful Contact Numbers

Emergency:	999 / 112
Dun Laoghaire Harbour Co:	01 2801311
Dun Laoghaire Harbour Master:	01 2713102
Dun Laoghaire Garda Station:	01 2801285
Dun Laoghaire Harbour Police:	083 1443412
Dublin Port Radio:	01 8557144
Dublin Coastguard:	01 6620922
Met Eireann:	01 8064200
Tourist Info:	01 2806964

Yacht Clubs	
Royal St George:	01 2801208
Royal Irish Yacht Club:	01 2842194
National Yacht Club:	01 2841483
DMYC:	01 2801371
Howth Yacht Club:	01 8392777
Malahide Yacht Club:	01 8455154

Hospitals	
St Michael's	01 2806901
St Vincent's	01 2694533

Taxi/Car Rentals	
Dalkey Cabs	01 2857777
ABC Cabs	01 2855444
Blackrock Cabs	01 2889911
Enterprise Car Rental	01 2847204

Public Transport	
Bus Eireann	018366111
Irish Rail	01 8366222
Air Coach	01 8447116
Luas	1800 300604

ROYAL IRISH YACHT CLUB

The Royal Irish Yacht Club is situated beside the Marina.
We have an excellent Terrace overlooking the Marina and we offer boat owners a comprehensive lifting service up to 20 tonnes dead weight.
Visiting Yachtsmen can enjoy a bite to eat and a pint or two!
Check-in with the Club Secretary or Catering Manager who will be happy to welcome you.

Dun Laoghaire, Co. Dublin. Tel: 01 2809452 www.riyc.ie

solas: copy not received

downer
INTERNATIONAL

SAILS

EXPRESS SAIL
REPAIR SERVICE

Tel: 01 280 4286

Email: sails@downersails.ie
www.downersails.ie

ELVSTRØM
SAILS

SAIL SERVICE LOFT

West Pier, Dún Laoghaire, Co Dublin +353 (0) 1 236 0835
service@podmarine.com

pod
marine

Book your Engine Service or Storage online 24/7 at www.podmarine.com

AUTHORIZED
VOLVO PENTA SERVICE

EVINRUDE
BRP

Meldon Marine Services

Engine servicing, repair, replacement
(yanmar, volvo, bukh, nanni, beta, kubota and more)

Gear Boxes, Sea-Cocks, Anodes,
Controls, Exhaust Systems, Plumbing

Ian Meldon / 087-258 5605 / ian.meldon@icloud.com
John McNeilly / 087-237 5737 / john.mcneilly@hotmail.com

(based in Dun Laoghaire, willing to travel)

LEINSTERBOATS.IE

NETWORK YACHT BROKERS
THROUGHOUT THE UK AND EUROPE

Dun Laoghaire Yacht & Boat Sales

Connecting Buyers with Yachts & Boats Countrywide

www.leinsterboats.ie

Email: leinsterboats@gmail.com • Call Ronan Beirne 086 2543866

MPD MARINE PARTS DIRECT

Irelands no1 boat parts and chandlery shop with @ 6000sf paint, rope, safety , electronics , charts ,marine engine parts & more.

www.marineparts.ie ph.01 8075144

Unit 7 n1 business park swords co . Dublin (next to Dublin airport)

VOLVO DÚN LAOGHAIRE REGATTA

IN PARTNERSHIP WITH SPIRIT MOTOR GROUP

Photos: Oceansport, Fotosail

11-14 July 2019

ENTER ONLINE

www.dlregatta.org

DMYC NYC RIYC RStGYC

VOLVO Spirit motor group rationel WINDOWS & DOORS HH collen 200 dubarry dlr Comhairle Contae County Council ROYAL MARINE

ROYAL ST GEORGE YACHT CLUB

The RSGYC welcomes visiting sailors to our wonderful clubhouse & bars with world class sailing facilities.

With excellent facilities in Dun Laoghaire Harbour, Dublin.
The club creates a sense of Fun & Friendship built around sailing activities!

Learn to sail and join in the fun with our uSail courses and FunSail Friday events.
Enjoy our après sail BBQ or attend one of our Dinner & Talks evenings.

Telephone: +353 (0)1 280 1811

WWW.RSGYC.IE

IRELAND'S MARINE POWER ELECTRICAL AND ELECTRONICS SPECIALISTS

B&G Webasto Raymarine
SIMRAD victron energy BLUE POWER GARMIN

- Complete Instrument Systems from Raymarine, Garmin, B&G and Simrad
- Electrical Systems including, battery chargers, inverters, wind generators, solar
- Heating systems, hot air and hot water
- Generator systems, installation and maintenance
- Bow thruster, windlass and electric winch installations
- ALL our work carries a TWO YEAR parts AND labour warranty

6A Old Dunleary Road, Dun Laoghaire, Co. Dublin, A96 H5X2

Phone: 01 230 0422, Mob. 086 806 6374

www.marineelectrics.ie info@marineelectrics.ie

MGM BOATS

INTERNATIONAL YACHT BROKERS

Dublin • Cork • Belfast • Hamble • Mediterranean

Leader 36

Sun Odyssey 479

MGM Boats have a network of Sales outlets throughout Ireland, UK and continental Europe. With over 31 years of experience in the industry, we are fully qualified to help you find the perfect boat suitable for your requirements.

If you are thinking of selling your boat then look no further. We will give your boat the exposure it needs on the International market. We handle all of the paperwork, survey, title transfer and logistics, making selling your boat a hassle free experience

Contact Dublin Office

Tel: 01 2802020 Mob: 087 2263598

Email: sales@mgmboats.com

www.mgmboats.com